



















































































 <p>Bend to right 右彎</p>	 <p>Bend to left 左彎</p>	 <p>Multiple bends, first to right 多彎道，先向右</p>	 <p>Multiple bends, first to left 多彎道，先向左</p>
 <p>Crossroads. Give-way rule applies. 十字路口，適用讓路規則</p>	 <p>Crossroads (junction with a minor cross road) 十字路口(交會處有支道)</p>	 <p>Junction with a minor side-road 交會處右有支道</p>	 <p>Junction with a minor side-road 交會處左有支道</p>
 <p>Traffic merging from right ahead 道路從右方合併</p>	 <p>Traffic merging from left ahead 道路從左方合併</p>	 <p>Give way 改道</p>	 <p>Roundabout ahead 前方有圓環</p>
 <p>Level crossing with barriers ahead 前方平交道有柵欄</p>	 <p>Level crossing without barriers ahead 前方平交道無柵欄</p>	 <p>Uneven road 路面低陷</p>	 <p>Humps 路面高凸</p>
 <p>Road narrows on both sides 車道從兩側縮減</p>	 <p>Road narrows on right 右側車道縮減</p>	 <p>Road narrows on left 左側車道縮減</p>	 <p>Opening or swing bridge ahead 前方有開啟或晃動橋梁</p>












 <p>Road Works 道路施工</p>	 <p>Slippery Road 路面濕滑</p>	 <p>Pedestrian crossing ahead 前方行人穿越道</p>	 <p>Children 注意孩童</p>
 <p>Domestic (farm) Animals 注意家畜</p>	 <p>Wild Animals 注意野生動物</p>	 <p>Side winds 注意側風</p>	 <p>Two way traffic ahead 前方有雙向道</p>
 <p>Trams crossing ahead 前方電車通過</p>	 <p>Steep hill downwards 向下陡坡</p>	 <p>Steep hill upwards 向上陡坡</p>	 <p>Cyclists 注意自行車者</p>
 <p>Falling or fallen rocks 注意落石</p>	 <p>Low-flying aircraft 注意低空飛行飛機</p>	 <p>Quayside or river bank 注意岸邊或河邊</p>	 <p>Loose chippings 注意鬆散碎屑</p>
 <p>Traffic signals 注意交通號誌</p>	 <p>Other danger (usually accompanied by a plate giving the nature of the danger) 注意危險(危險交通 標誌，常於牌面上 標注警示內容)</p>	 <p>Dangerous verges 危險邊緣</p>	 <p>Risk of ice 小心冰雪</p>

 <p>Traffic queues likely ahead 前方車流量大</p>	 <p>Stop and give way 停車讓行</p>	 <p>Road with right of way 優先使用路權</p>	 <p>End of right of way 用路權停止處</p>
 <p>Yield to vehicles from opposite direction 讓對向來車先行</p>	 <p>Priority over traffic coming from ahead 前方交通優先通行</p>	 <p>No vehicles 禁止車輛</p>	 <p>No entry for vehicular traffic 禁止車輛進入</p>
 <p>No motor vehicles 禁止汽車</p>	 <p>No motorcycles 禁止摩托車</p>	 <p>No cycling 禁止自行車</p>	 <p>No mopeds 禁止助力車</p>
 <p>No vehicles over width shown (2 m) 禁行車輛寬度超過 2 公尺</p>	 <p>No vehicles over height shown (3.5 m) 禁行車輛高度超過 3.5 公尺</p>	 <p>No vehicles over length shown (6 m) 禁行車身超過 6 公尺</p>	 <p>No vehicles over weight shown (7 t) 禁行車輛總重超過 7 噸</p>
 <p>No left turn 禁止左轉</p>	 <p>No right turn 禁止右轉</p>	 <p>No U-turns 禁止迴轉</p>	 <p>No overtaking 禁止超車</p>
			

<p>No overtaking by trucks 禁止卡車超車</p>	<p>End of no overtaking 禁止超車停止處</p>	<p>End of no overtaking by trucks 禁止卡車超車停止處</p>	<p>No use of horns 禁鳴喇叭</p>
 <p>End of no use of horns 禁鳴喇叭停止處</p>	 <p>Maximum speed in km/h (50 km/h) 最高速限每小時 50 公里</p>	 <p>End of maximum speed in km/h (50 km/h) 最高速限每小時 50 公里停止處</p>	 <p>No parking 禁止停車</p>
 <p>No stopping 禁止臨時停車</p>	 <p>No pedestrian crossing 禁止行人穿越</p>	 <p>End of restrictions 限制停止處</p>	 <p>Turn right before this sign 指標前右轉</p>
 <p>Turn right after this sign 指標後右轉</p>	 <p>Turn left before this sign 指標前左轉</p>	 <p>Turn left after this sign 指標後左轉</p>	 <p>Go forward only 僅准直行</p>
 <p>Go forward or turn right 直行或右轉</p>	 <p>Go forward or turn left 直行或左轉</p>	 <p>Turn left or right 左轉或右轉</p>	 <p>Go on the right side of sign 按照指標向右行駛</p>
 <p>Go on the left side of sign</p>	 <p>Roundabout here 圓環順行</p>	 <p>Cycle lane 自行車道</p>	 <p>End of cycle lane 自行車道停止處</p>

按照指標向左行駛			
 <p>Minimum speed (30 km/h) 最低速限一小時 30 公里</p>	 <p>End of minimum speed 最低速限停止處</p>	 <p>Pedestrians-only road (pedestrians should use it instead of other parallel or close by roads if they have no sidewalk) 行人專用道路 (無人行道時， 行人應優先使用此 道路，而非其他平 行或附近道路)</p>	 <p>End of pedestrians- only road 行人通行道路停止 處</p>
 <p>One-way road 單向道</p>	 <p>No through road 前方道路不通</p>	 <p>No through road 右轉道路不通</p>	 <p>Pedestrian crossing 行人通行</p>
 <p>Cycle crossing 自行車穿越</p>	 <p>Pedestrian and cycle crossing 行人及自行車通行</p>	 <p>Major road (motor vehicles only) 主要道路(限汽車通 行)</p>	 <p>End of major road 主要道路停止處</p>
 <p>Motorway 公路</p>	 <p>End of motorway 公路終點</p>	 <p>Start of bus lane 公車專用道起點</p>	 <p>Bus lane 公車專用道</p>

 <p>Zmiana pierwszeństwa</p>  <p>Change priority 改變優先次序</p>	 <p>Bus stop 公車站</p>	 <p>Tram stop 電車站</p>	 <p>Parking space 停車場</p>
 <p>Reserved parking space 保留停車位</p>	 <p>Hospital 醫院</p>	 <p>Policja 警察局</p>	 <p>First aid 急救站</p>
 <p>Petrol station 加油站</p>	 <p>LPG GAZ Petrol station (LPG) 加油站(LPG)</p>	 <p>Tunnel 隧道</p>	 <p>End of tunnel 隧道終止處</p>
 <p>Kontrola prędkości Fotoradar Speed control with speed camera 前有測速照相控制速限</p>	 <p>Built-up area 營建區</p>	 <p>End of built-up area 營建區終止處</p>	 <p>Objazd Diversionary sign 分流標誌</p>
 <p>Priority road course 優先行駛路線</p>	 <p>Priority road course 優先行駛路線</p>	 <p>Priority road course 優先行駛路線</p>	 <p>Priority road course 優先行駛路線</p>

 <p>Paths crossing Road 軌道穿越道路</p>	 <p>Hazardous road surface 路面顛簸</p>	 <p>Accident spot 易肇事地點</p>	 <p>Countdown marker to level crossing (right-hand side) 接近鐵路平交道口 (右側)標誌</p>
 <p>Countdown marker to level crossing (right-hand side) 接近鐵路平交道口 (右側)標誌</p>	 <p>Countdown marker to level crossing (right-hand side) 接近鐵路平交道口 (右側)標誌</p>	 <p>Countdown marker to level crossing (left-hand side) 接近鐵路平交道口 (左側)標誌</p>	 <p>Countdown marker to level crossing (left-hand side) 接近鐵路平交道口 (左側)標誌</p>
 <p>Countdown marker to level crossing (left-hand side) 接近鐵路平交道口 (左側)標誌</p>	 <p>Location of level crossing 平交道路口</p>	 <p>Location of multi-way level crossing 多向平交道路口</p>	